

# Trimble R780-2 LE

GNSS SYSTEM

Intuitive, survey-grade GNSS solution for public safety with a supported ecosystem of corrections services, hardware, software, training and support.



## Precise

### 8mm H/15mm V

Achieve precision in even the most challenging conditions

### Trimble IonoGuard technology

Mitigate ionospheric GNSS signal disruptions

## Rugged

### IP68/MIL-STD

Utilize a receiver that has a military-grade design to withstand the harsh environment you work in

### Operating range

-40°F to +149°F / -40°C to +65°C

### Replacement battery

Save valuable investigation time with a replacement battery you can swap in the field

## Comprehensive

### Flexible corrections


Use Trimble® CenterPoint® RTX, NTRIP or 450/900 MHz base and rover

### Software compatibility

Seamlessly work with Trimble Forensics Capture field software for crash and crime investigation needs



Find out more at:  
[geospatial.trimble.com/r780-2le](https://geospatial.trimble.com/r780-2le)



# Trimble R780-2 LE

## GNSS system

### PERFORMANCE SPECIFICATIONS

#### GNSS TECHNOLOGY

Constellation agnostic, flexible signal tracking, improved positioning in challenging environments<sup>1</sup> and inertial measurement integration with Trimble ProPoint® GNSS technology

Increased measurement and stakeout productivity and traceability with Trimble Inertial Platform™ (TIP™) technology

IMU-based tilt compensation, if enabled

Advanced dual Trimble Maxwell™ 7 chipset technology with 672 channels

Trimble EVEREST™ Plus multipath signal rejection

Trimble IonoGuard™ technology for mitigation of ionospheric GNSS signal disruptions

Spectrum Analyzer to troubleshoot GNSS jamming

Anti-spoofing capabilities

Japanese LTE Filtering below 1510 MHz allows antennas to be used 100 m away from Japanese LTE cell tower

Iridium Filtering above 1616 MHz allows the antenna to be used 20 m away from Iridium transfer

#### SATELLITE TRACKING

GPS: L1C, L1 C/A, L2E (L2P), L2C, L5

GLONASS: L1C/A, L1P, L2C/A, L2P, L3

Galileo: E1, E5A, E5B and E5AltBOC, E6<sup>2</sup>

BeiDou: B1, B2, B3, B1C, B2A, B2B

QZSS: L1 C/A, L1C, L1S, L2C, L5, LEX/L6

IRNSS: L5

SBAS: L1 C/A (EGNOS/MSAS GAGAN/SDCM), L1 C/A and L5 (WAAS)

L-Band: Trimble RTX®

### POSITIONING PERFORMANCE<sup>3</sup>

#### STATIC GNSS SURVEYING

##### High-Precision Static

Horizontal	3 mm + 0.1 ppm RMS
Vertical	3.5 mm + 0.4 ppm RMS

##### Static and Fast Static

Horizontal	3 mm + 0.5 ppm RMS
Vertical	5 mm + 0.5 ppm RMS

#### REAL TIME KINEMATIC SURVEYING

##### Single Baseline < 30 km

Horizontal	8 mm + 1 ppm RMS
Vertical	15 mm + 1 ppm RMS

##### Network RTK<sup>4</sup>

Horizontal	8 mm + 0.5 ppm RMS
Vertical	15 mm + 0.5 ppm RMS
RTK start-up time for specified precisions <sup>5</sup>	2 to 8 seconds

#### TRIMBLE INERTIAL PLATFORM (TIP) TECHNOLOGY

##### TIP Compensated Surveying<sup>6</sup>

Horizontal	RTK + 3mm + 0.15mm/°tilt (up to 40°) RMS
Horizontal	RTX + 3mm + 0.15mm/°tilt (up to 40°) RMS

##### IMU Integrity Monitor

Bias monitoring	Temperature, age and shock
-----------------	----------------------------

#### TRIMBLE RTX CORRECTION SERVICES

##### Trimble CenterPoint® RTX<sup>7</sup>


Horizontal	2 cm RMS
Vertical	3 cm RMS
Convergence time for specified precisions in Trimble RTX Fast regions	< 1 min
Convergence time for specified precisions in non Trimble RTX Fast regions	< 3 min
QuickStart convergence time for specified precisions	< 5 min

##### TRIMBLE XFILL®<sup>8</sup>

Horizontal	RTK <sup>9</sup> + 10 mm/minute RMS
Vertical	RTK <sup>9</sup> + 20 mm/minute RMS

# Trimble R780-2 LE

GNSS system



## POSITIONING PERFORMANCE<sup>3</sup> Cont.

### CODE DIFFERENTIAL GNSS POSITIONING

Horizontal	0.25 m + 1 ppm RMS
Vertical	0.50 m + 1 ppm RMS
SBAS <sup>10</sup>	Typically < 5 m 3DRMS

## HARDWARE

### PHYSICAL

Dimensions (W×H)	13.9 cm × 13 cm (5.5 in × 5.1 in) including connectors	
Weight	1.4 kg (3.09 lb) receiver only, no radio model	
	1.44 kg (3.17 lb) receiver only, radio model	
	1.55 kg (3.42 lb) total weight including battery and UHF antenna	
Temperature <sup>11</sup>	Operating	-40 °C to +65 °C (-40 °F to +149 °F)
	Storage	-40 °C to +75 °C (-40 °F to +167 °F)
Humidity	100%, condensing	
Ingress protection	IP68 Certified per IEC-60529: waterproof/dustproof (1 m submersion for 1 hour)	
Shock and vibration	Pole drop	Designed to survive a 2 m (6.6 ft) pole drop onto concrete
	Shock	Non-operating: 75 Gs at 6msec
	Shock	Operating: 40 Gs at 10msec
	Vibration	Mil-Std-810G, FIG 514.6E-1 Cat 24, Mil-Std-202G, FIG 214-1, Condition D

### ELECTRICAL


External	External power input with over-voltage protection on Port 1 (7-pin Lemo 2-key) Minimum 10.8 V, Maximum 28 VDC, shutdown optimized for 12 V lead acid battery operation	
	Power source supply (Internal/External) is hot-swap capable in the event of power source removal or cut off	
	DC external power input with over-voltage protection on Port 1 (Lemo)	
	Receiver automatically turns on when connected to external power	
Battery	Rechargeable, removable Lithium-ion battery in internal battery compartment	
	Internal battery operates as a UPS during an ext power source failure	
	Internal battery will charge from external power source as long as source can support the power drain and is more than 11.8 VDC	
Power consumption	Integrated charging circuitry	
	3.8 W in rover mode with internal receive radio <sup>12</sup> 4.0–5.3 W in base mode with internal transmit radio	
Operating times on internal battery <sup>13</sup>		
Rover	450 or 900 MHz receive	5.5 hours; varies with temperature
Base station	450 MHz transmit	Approximately 3.5–5 hours; varies with temperature
	900 MHz transmit	Approximately 3.5 hours; varies with temperature

## COMMUNICATIONS AND DATA STORAGE

Lemo (Serial 1)	7-pin Lemo 2-key, Power Input, USB. Optional USB to RS232 serial cable. Receiver supports RNDIS communications over USB	
Wi-Fi®	Client or Access Point. Receive or transmit corrections. Wi-Fi b/g/n	
Bluetooth® wireless technology	Fully-integrated sealed 2.4 GHz Bluetooth module	
Channel spacing (450 MHz)	12.5 kHz or 25 kHz spacing available	
Sensitivity (450 MHz)	-114 dBm (12 dB SINAD)	
Radio modem	Fully integrated, sealed 450 MHz wide band transceiver with frequency range of 410–473 MHz (RED 2014/53/EU compliant) or dual-band 450/900 MHz transceiver (410 MHz–473 MHz / 902 MHz–928 <sup>14</sup> MHz frequency range)	
	Transmit power	0.1 W, 0.5 W, 1.0 W (1.0 W available only where legally permitted) (Note: 1 W is only available if "Transmit High Power" option is enabled)
	Range	3–5 km typical, 10 km optimal <sup>15</sup>
Frequency approvals (410 MHz–473 MHz)	Worldwide, depending on the local required licensing	
Positioning rates	1 Hz, 2 Hz, 5 Hz, 10 Hz, and 20 Hz	
Data storage	9 GB internal data logging	
Data format	CMR <sup>™</sup> , CMRx, RTCM 2.1, RTCM 2.3, RTCM 3.0, RTCM 3.1, RTCM 3.2 input and output 24 NMEA outputs, GSOE, RT17, and RT27 outputs (RTCM output not supported for 900 MHz UHF)	

# Trimble R780-2 LE

GNSS system



## CERTIFICATIONS

FCC Part 15 Subpart B (Class B Device), Part 15.247, Part 90  
 Canadian ICES-003 (Class B), RSS-GEN, RSS-247  
 CE mark, UKCA mark  
 Radio Equipment Directive (RED 2014/53/EU)  
 RoHS compliance  
 WEEE compliance  
 IEC62368-1 3rd Edition  
 EN62311, EN 55032, EN55035  
 ACMA mark, AS/CISPR 32  
 Japan MIC

## TRIMBLE PROTECTED PROTECTION PLANS

Add a Trimble Protected protection plan for worry-free ownership over and above the standard Trimble product warranty. Added enhancements include coverage for wear & tear, environmental damage, and more. Accidental damage is covered with Premium plans, available only at point-of-sale in selected regions. For details, visit [trimbleprotected.com](http://trimbleprotected.com) or contact a local Trimble distributor.

- 1 Challenging GNSS environments are locations where the receiver has sufficient satellite availability to achieve minimum accuracy requirements, but where the signal may be partly obstructed by and/or reflected off of trees, buildings, and other objects. Actual results may vary based on user's geographic location and atmospheric activity, scintillation levels, GNSS constellation health and availability, and level of multipath and signal occlusion.
- 2 The current capability in the receivers is based on publicly available information. As such, Trimble cannot guarantee that these receivers will be fully compatible with a future generation of Galileo satellites or signals.
- 3 Precision and reliability may be subject to anomalies due to multipath, obstructions, satellite geometry, and atmospheric conditions. The specifications stated recommend the use of stable mounts in an open sky view, EMI and multipath clean environment, optimal GNSS constellation configurations, along with the use of survey practices that are generally accepted for performing the highest-order surveys for the applicable application including occupation times appropriate for baseline length. Baselines longer than 30 km require precise ephemeris and occupations up to 24 hours may be required to achieve the high precision static specification.
- 4 Network RTK PPM values are referenced to the closest physical base station.
- 5 May be affected by atmospheric conditions, signal multipath, obstructions and satellite geometry. Initialization reliability is continuously monitored to ensure highest quality.
- 6 TIP references the overall positioning error estimate at the tip of the surveying pole throughout the tilt compensation range. RTK refers to the estimated horizontal precision of the underlying GNSS position, which is dependent on factors that affect GNSS solution quality. The 3 mm constant error component accounts for residual misalignment between the vertical axes of the receiver and the built-in Inertial Measurement Unit (IMU) after factory calibration, assuming the receiver is mounted on a standard 2 m carbon fiber range pole which is properly calibrated and free from physical defects. The tilt-dependent error component is a function of the quality of the computed tilt azimuth, which is assumed here to be aligned using optimal GNSS conditions. To achieve the +3mm + 0.15mm/°tilt (up to 40°) RMS tilt spec, firmware 6.43 or later is required. For R780-2 a pole bias adjustment is also necessary, and the quick release adapter cannot be used.
- 7 RMS performance based on repeatable in field measurements. Achievable accuracy and initialization time may vary based on type and capability of receiver and antenna, user's geographic location and atmospheric activity, scintillation levels, GNSS constellation health and availability and level of multipath including obstructions such as large trees and buildings.
- 8 Accuracies are dependent on GNSS satellite availability. xFill ends after 5 minutes of radio downtime. xFill is not available in all regions, check with your local sales representative for more information.
- 9 RTK refers to the last reported precision before the correction source was lost and xFill started.
- 10 Depends on SBAS system performance.
- 11 Receiver will operate normally to -40 °C, internal batteries are rated from -20 °C to +54.5 °C (ambient +50 °C).
- 12 Tracking GPS, GLONASS and SBAS satellites.
- 13 Varies with temperature and wireless data rate. When using a receiver and internal radio in the transmit mode, it is recommended that an external 6 Ah or higher battery is used.
- 14 900 MHz range only available in select regions.
- 15 At 1.0 W transmit power. Varies with terrain and operating conditions.

Specifications subject to change without notice.



**MONSEN**  
**ENGINEERING**  
**800-821-0672**

Contact your local Trimble Authorized Dealer for more information

### NORTH AMERICA

Trimble Inc.  
 10368 Westmoor Drive  
 Westminster CO 80021  
 USA

### EUROPE

Trimble Germany GmbH  
 Am Prime Parc 11  
 65479 Raunheim  
 GERMANY

### ASIA-PACIFIC

Trimble Navigation  
 Singapore PTE Limited  
 3 HarbourFront Place  
 #13-02 HarbourFront Tower Two  
 Singapore 099254  
 SINGAPORE

